

Official Appalachian Trail Guide Sets and Maps



Guide Sets

The official Appalachian Trail Guide Sets provide the only up-to-date, official descriptions of each part of the legendary Appalachian Trail as it meanders more than 2,189 miles from Maine to Georgia. These guide sets are essential planning materials for both long- and short-distance hikers to know where you are, what went here before you, how to get to where you want to go, and how to get help if you need it. Packaged in a re-sealable plastic bag, these guides allow you to choose whether to take a guide book or maps, or both, on the Trail.


Maps

The official Appalachian Trail maps are essential hiking materials for both thru and section hikers. Each map is focused on the Appalachian Trail and overlaps with the neighboring maps, ideal for long-distance hikes and planning. The surrounding area and additional side trails are also included. An easy-to-use elevation profile shows the distance to the next campsite or shelter, side trails, and water sources. For added interest, maps indicate road crossings, waterfalls, and scenic areas. Maps are both water- and tear-resistant.

Proceeds from the sale of these maps go back into the protection of the Appalachian Trail experience through volunteer-based conservation led by the ATC, a private, non-profit organization founded in 1925 to create this treasured footpath, now part of the national park system.

Maine

Covers 282 miles from Katahdin in Baxter State Park to the New Hampshire state line.



Guide Set:

* Set includes guide book and 7 maps

101

Map Set:

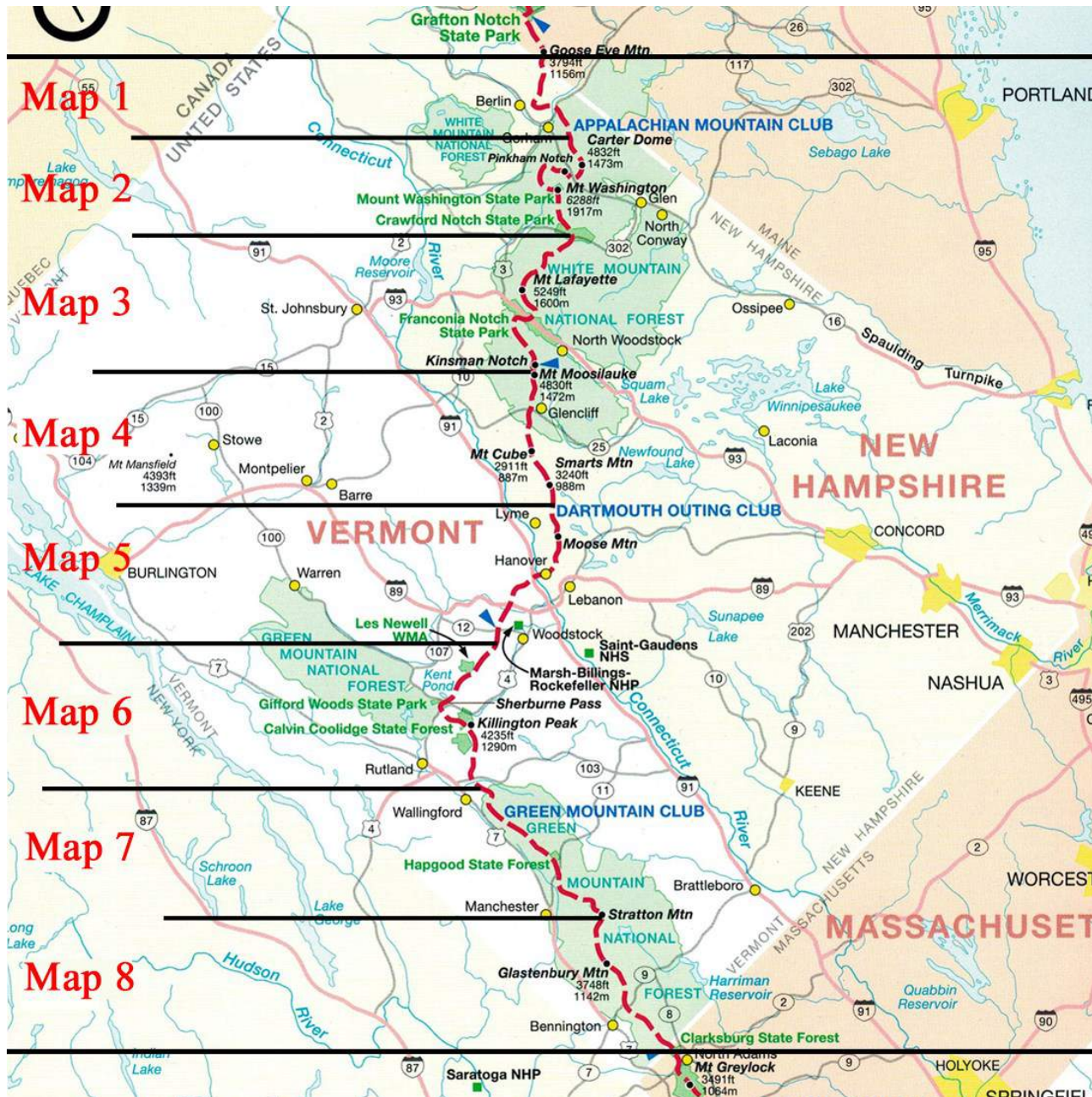
N/A

Individual Maps:

N/A

New Hampshire—Vermont

Covers 325 miles from Grafton Notch, Maine, to North Adams, Massachusetts, including the White Mountains.



Guide Set:

* Set includes guide book and 8 maps

102

Map Set:

118

Individual Maps:

N/A

Massachusetts—Connecticut

Covers 141 miles from the Vermont state line to the New York state line.



Guide Set:

* Set includes guide book and 4 maps

103

Map Set:

119

Individual Maps:

N/A

New York—New Jersey

Covers 174 miles from Kent, Connecticut, to Delaware Water Gap National Recreation Area on the New Jersey-Pennsylvania state line.



Guide Set:

* Set includes guide book and 4 maps

104

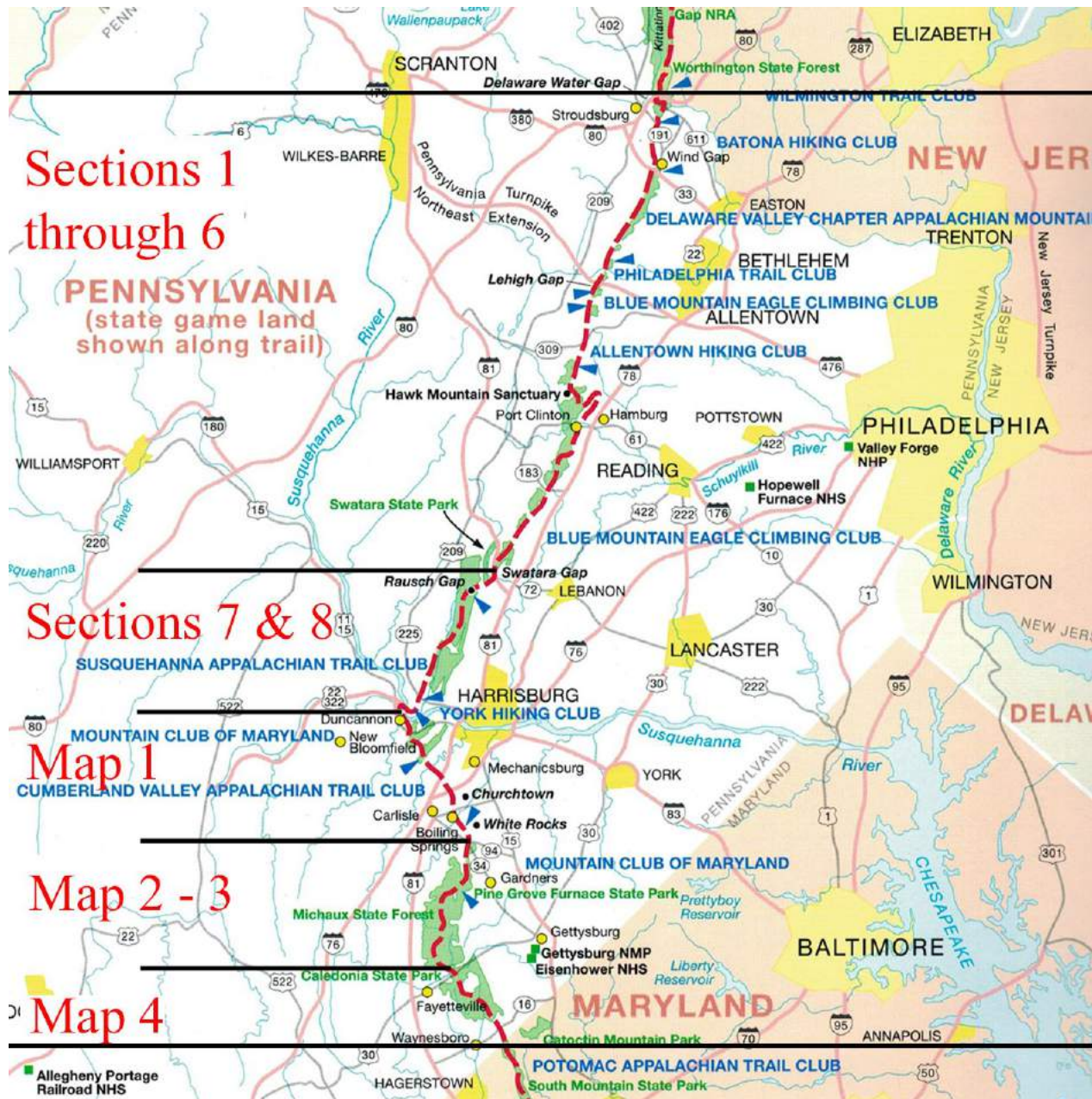
Map Set:

120

Individual Maps:

N/A

Pennsylvania



Covers 239 miles from Delaware Water Gap National Recreation Area to the town of Pen Mar on the Maryland state line.



Guide Set:

* Set includes guide book and 5 maps

105

Map Set:

121

Individual Maps:

Sections 1-6—#121A

Sections 7 & 8—#121B

Map 1—#121C

Maps 2-3—#121D

Map 4—#121E

Maryland—Northern Virginia

Covers 95 miles from the Pennsylvania state line through Maryland, the Eastern Panhandle of West Virginia, and Northern Virginia to the entrance of Shenandoah National Park.



Guide Set:

* Set includes guide book and 3 maps

106

Map Set:

N/A

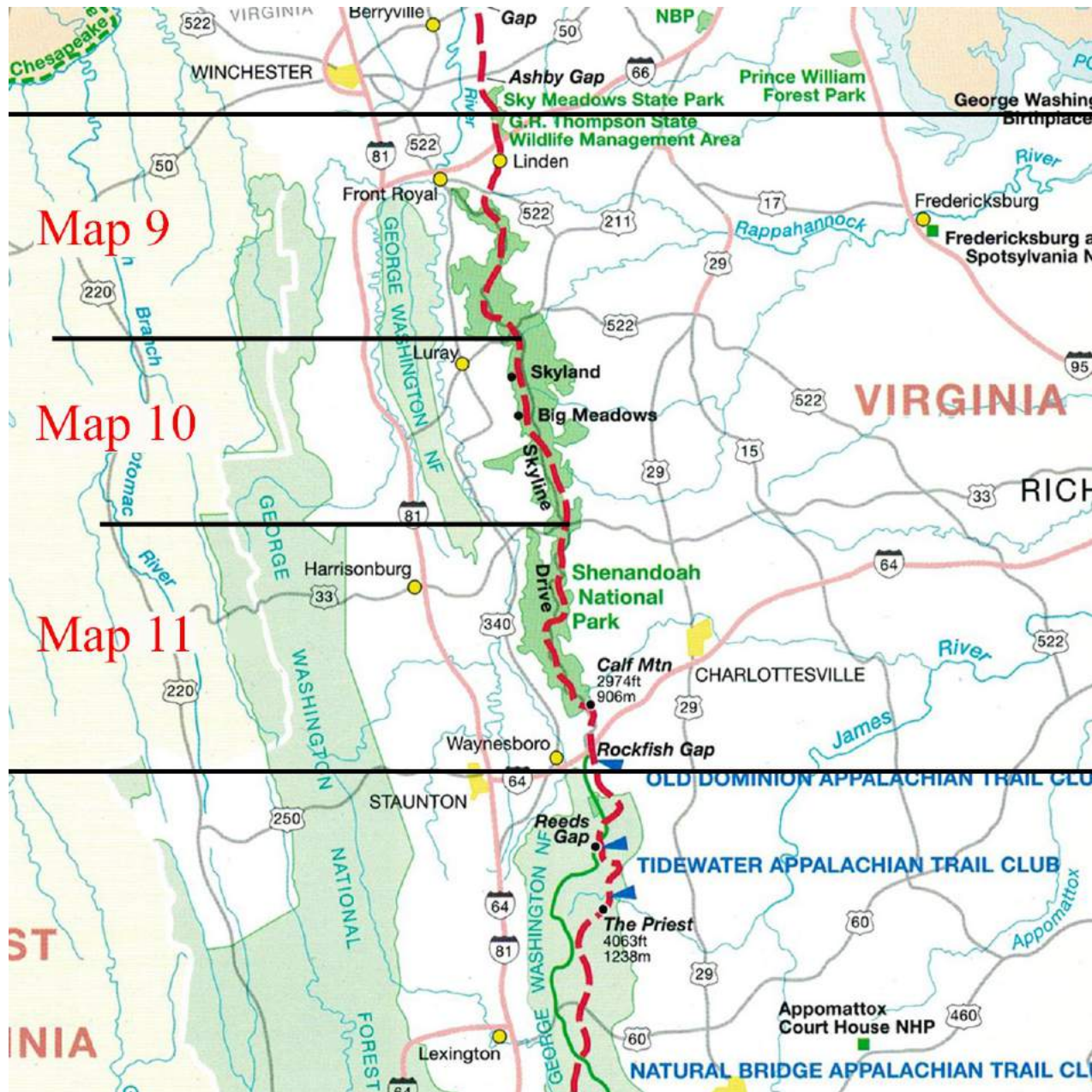
Individual Maps:

Maps 5 & 6—#122

Map 7—#123

Map 8—#124

Shenandoah National Park



Covers 108 miles of the A.T. through the park with detailed descriptions of almost 400 miles of popular side trails, from near Front Royal, Virginia to near Waynesboro, Virginia.



Guide Set:

* Set includes guide book and 3 maps

107

Map Set:

N/A

Individual Maps:

Map 9—#125


Map 10—#126

Map 11—#127

Central Virginia



Covers 226 miles from Waynesboro to Pearisburg on the New River, including parts of the George Washington and Jefferson National Forests and the Blue Ridge Parkway.



Guide Set:

* Set includes guide book and 4 maps

108

Map Set:


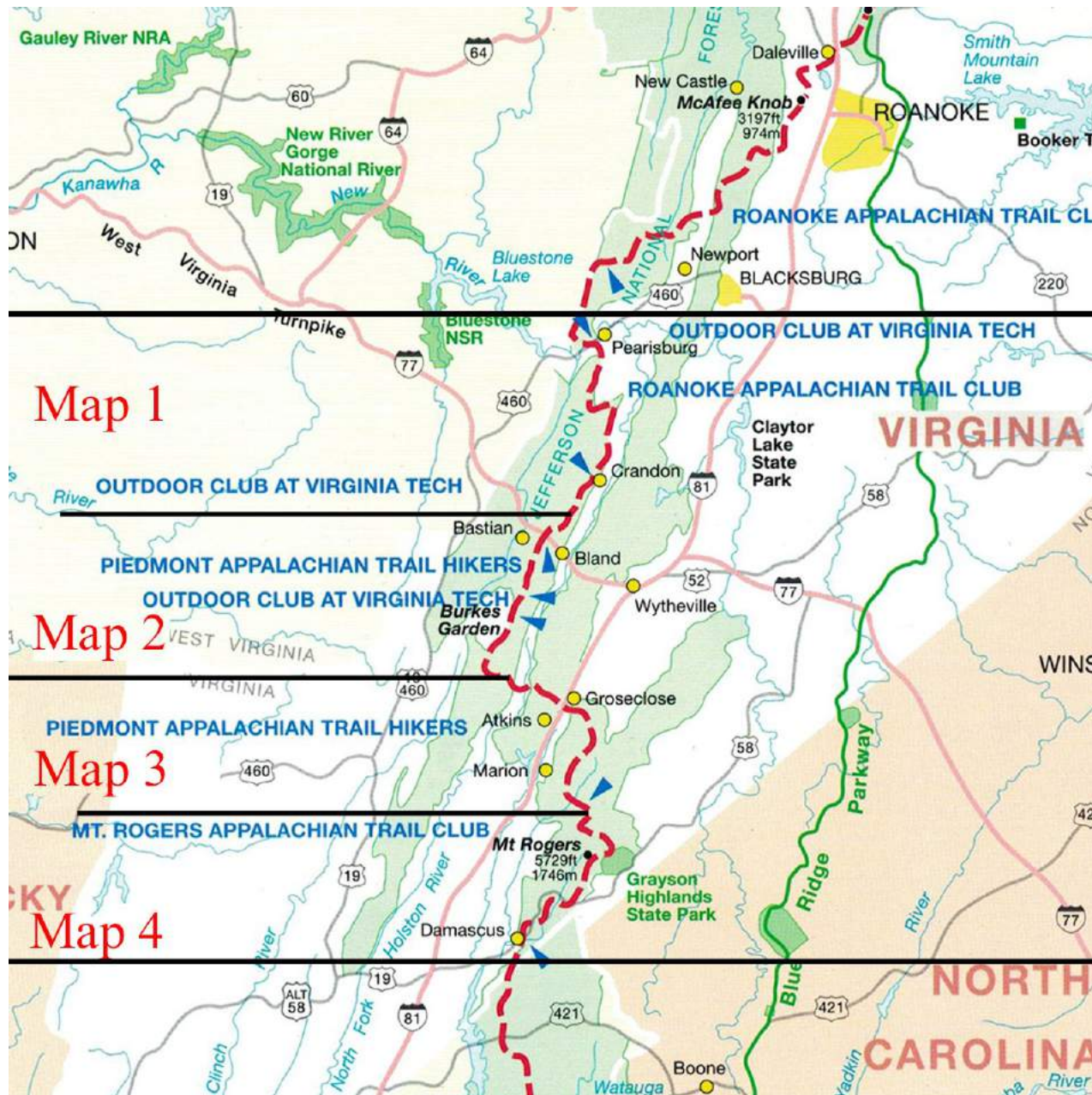
#129N

Individual Maps:

N/A

Southwest Virginia

Covers 170 miles from Pearisburg to the Tennessee state line, through the George Washington and Jefferson National Forests and including the Mount Rogers Recreational Area.



Guide Set:

* Set includes guide book and 4 maps

109

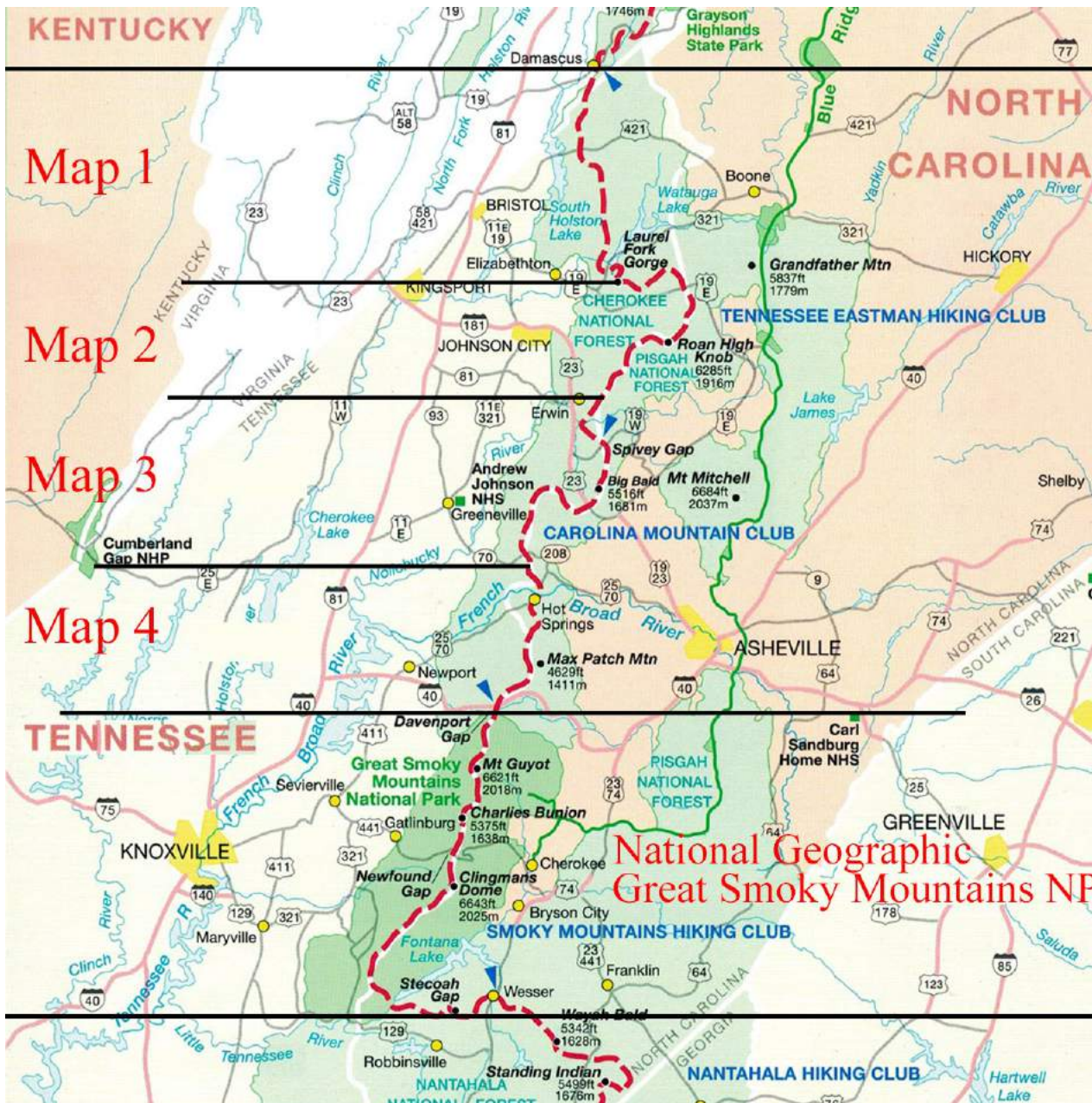
Map Set:

131N

Individual Maps:

N/A

Tennessee—North Carolina



Covers 302 miles from Damascus, Virginia, to Fontana Dam, North Carolina, including Great Smoky Mountains National Park and parts of the Cherokee and Pisgah National Forests.



Guide Set:

* Set includes guide book and 4 maps

110

Map Set:

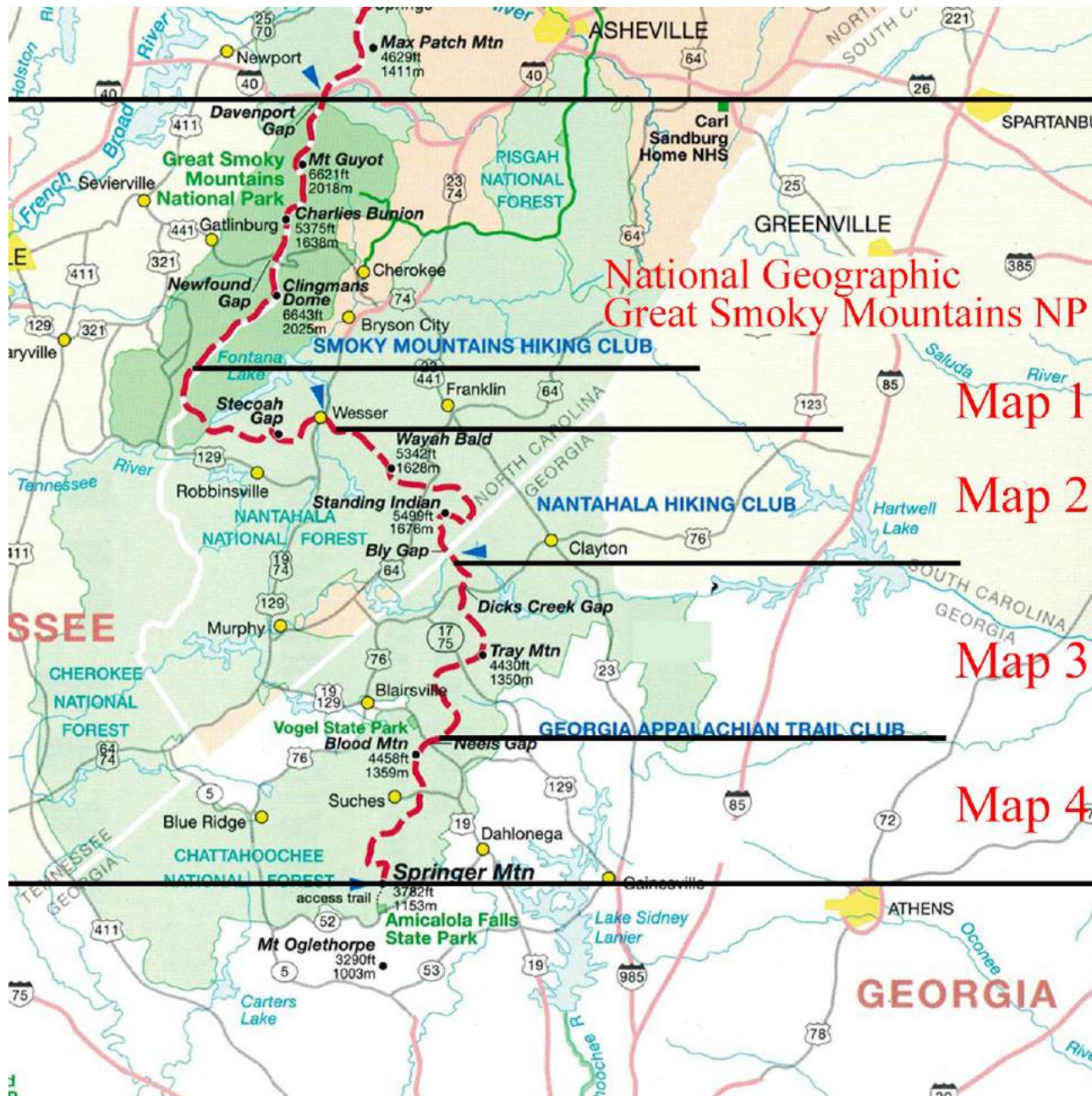
#133 (Maps 1-4 Only)

Individual Maps:

GSMNP—#134

North Carolina—Georgia

Covers 238 miles from the eastern end Great Smokey Mountains National Park through the Nantahala and Chattahoochee National Forests to Springer Mountain, Georgia.



Guide Set:

* Set includes guide book and 4 maps

111

Map Set:

135 (Maps 1-4 Only)

Individual Maps:

GSMNP—#134